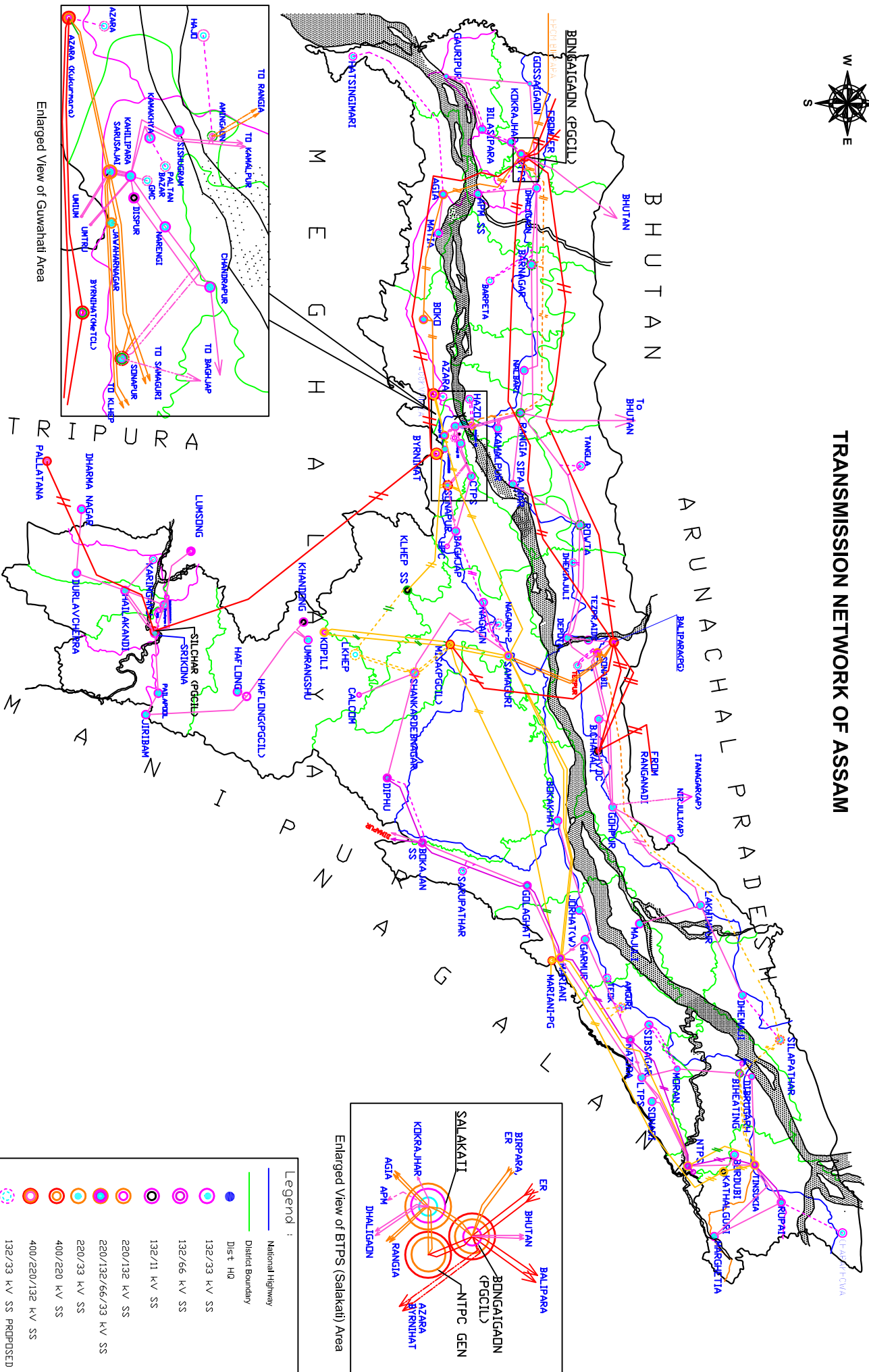
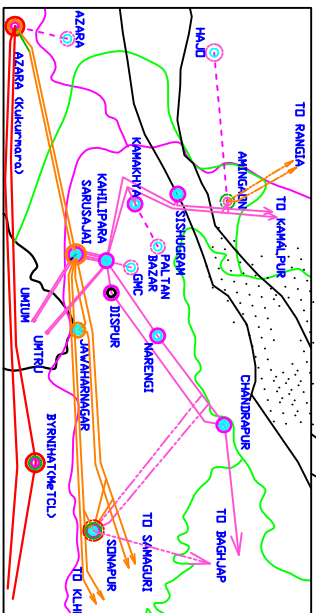


# MAP OF ASSAM SHOWING

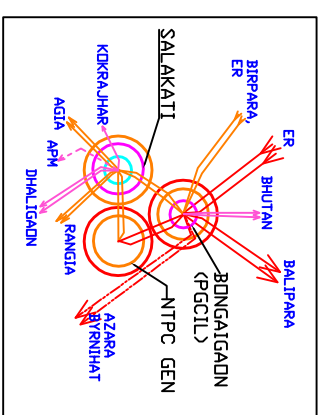
## TRANSMISSION NETWORK OF ASSAM



Enlarged View of Guwahati Area



Enlarged View of BTSPs (Salakati) Area



**Legend :**

- National Highway
- District Boundary
- Dist HQ
- 132/23 kV SS
- 132/66 kV SS
- 132/11 kV SS
- 220/132 kV SS
- 220/132/66/33 kV SS
- 220/33 kV SS
- 400/220 kV SS
- 400/220/132 kV SS
- 132/23 kV SS PROPOSED
- 220/132/33kV SS PRDP
- 220/132kV SS PROPOSED
- 132/11 kV SS PROPOSED

